

GIS MAPPING PROJECTS

Access – CADD

Total Design Solution Company

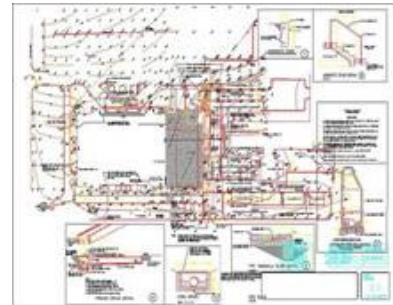
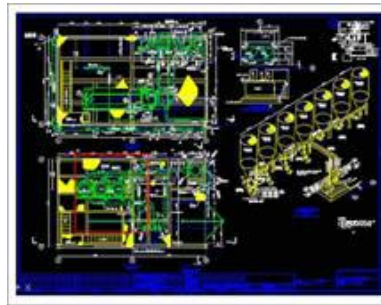
CAD-CAM-CAE...GIS

2D CONVERSION:

We offer complete Paper-to-CAD Conversions and CAD Drafting Services at competitive prices with the precision and quality you can depend on. However easy it may sound, conversion can be difficult. The ability to accurately capture old, smudged and dense information comes only after years of experience and processes which ensure that the output is accurate.

Mechanical drawing
Electrical drawing
Architectural drawing
Civil drawing

Sample project:

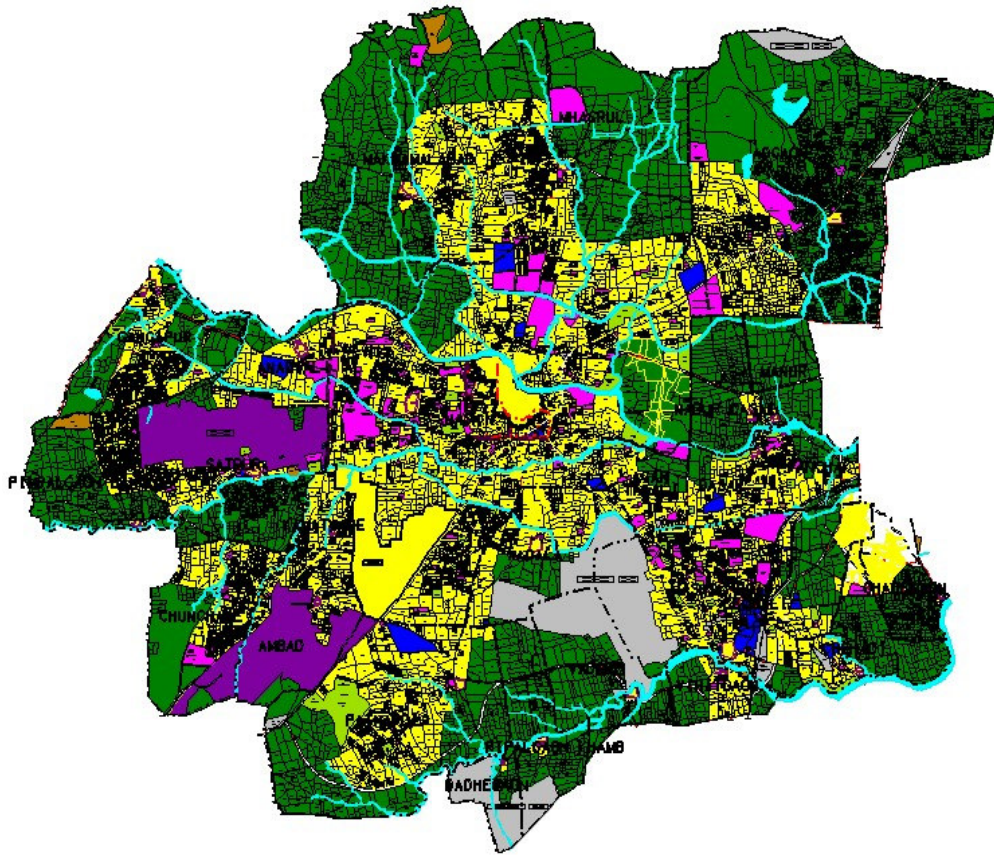


GIS

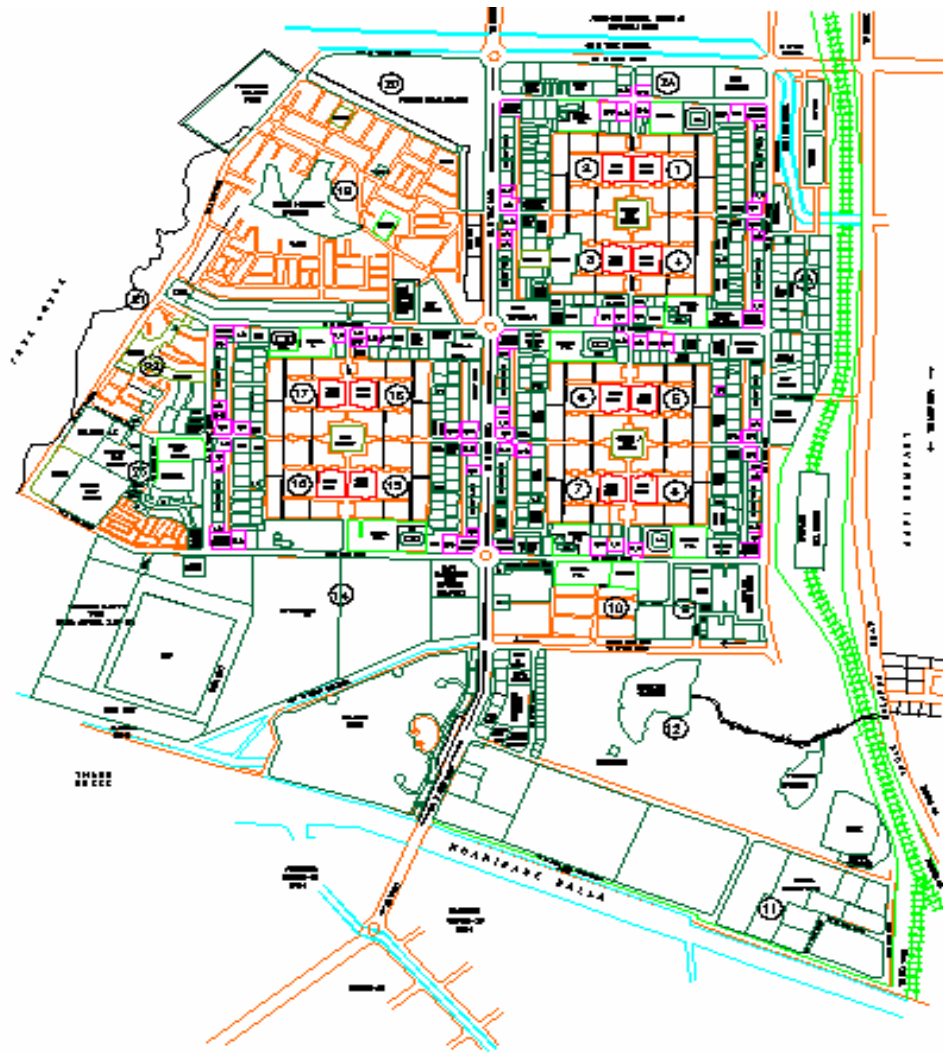
The entire Access-CADD team is committed to meeting our clients' needs. We ensure that the best talent is selected to work on each project from a network of over 45 Photogrammetry, remote sensing, AM/FM/GIS, and IT professionals. Combining quality personnel with the appropriate production capacity enables us to undertake each project with the assurance that it will be successfully completed based upon our client's specific project scope, timeframe, and budget.

GIS Digitization
Database Development
GIS Applications Development
Internet GIS
Data Conversion:
Map Creation, Updating & Map Finishing:
Automated Mapping/ Facilities Mapping (AM/FM):
Cadastral / Parcel Mapping:
GIS Database Design And Development:
Data Migration:
Application Development/Software Customization:

Sample project:



Project Title: GIS of Nashik Municipal Corporation
Client: Nashik Municipal Corporation, Nashik
With: Tata Infotech Mumbai & Omega Infocom Nashik
Software: AutoCAD, AutoCAD-Map Microstation, IRASB & Mapinfo
Duration: 18 months
Team size:
Project manager: 1
Project Coordinator 2
Digitizers 20
Work : Digitization of 8000 layouts , Edge matching, Warping, , & ID's (Attributes)
Surveyed Data: Electricity, Water, Sewer, Landmark



Project Title: GIS of Navi Mumbai (Bench Mark)
Client: Navi Mumbai Municipal Corporation
With: Bentley Systems / Resilient Softech
Software: AutoCAD, AutoCAD-Map Microstation & IRASB
Duration: 2 months
Team size:
Project manager: 1
Project Coordinator 2
Digitizers 6
Work : Digitization of 50 layouts , Edge matching, Warping, , & ID's



Project Title: AM-FM/GIS for Project Bench Mark.
Client: BEST, MUMBAI
With: Siemens Information System Ltd. Mumbai
Software: AutoCAD, Microstation & IRASB
Duration: 2.5 months
Team size:
Project manager: 1
Project Coordinator 1
Digitizers 5
Work: Digitization of 12 layouts with electrical details

Project Title: Digitization of earthquake records
Client: Maharashtra Engineering Research Inst. (MERI)
Software: AutoCAD
Duration: 6 months
Team size:
Project manager: 1
Digitizers 5
Work : Digitization of 500 records with details

Project Title: GIS Digitization
Client: MIDC Nashik
Software: AutoCAD,
Duration: 1 month
Team size:
Project manager: 1
Digitizers 2
Work : Digitization of 2 MIDC layouts with utilities details

Project Title: GIS Digitization of satellite images
Client: Overseas
Software: AutoCAD
Duration: 6 months
Team size:
Project manager: 1
Digitizers 5
Work : Digitization of 500 layouts with utilities details

Project Title: GIS of Nashik Municipal Corporation
Client: Nashik Municipal Corporation, Nashik
With **Rolta India Ltd.**
Software: AutoCAD, AutoCAD-Map Microstation, IRASB
Duration: In-Process

Project Title: GIS of Kalyan-Dombivali Municipal Corporation
Client: Kalyan-Dombivali Municipal Corporation
With **Tata Consultancy Services.**
Software: AutoCAD, AutoCAD-Map Microstation, IRASB
Duration: In-Process
Work:

Project Title: Power Plant GIS
Client: Dubai
With
Software: AutoCAD, AutoCAD-Map Microstation, IRASB
Duration: In-Process



209, Guru – Ashish Appt., Opp. BSNL office
Canada Corner, Nashik – 422002
Ph: 0253-2314264, 2319137, 9823191431, 9823191044
info@accesscadd.com , www.accesscadd.com